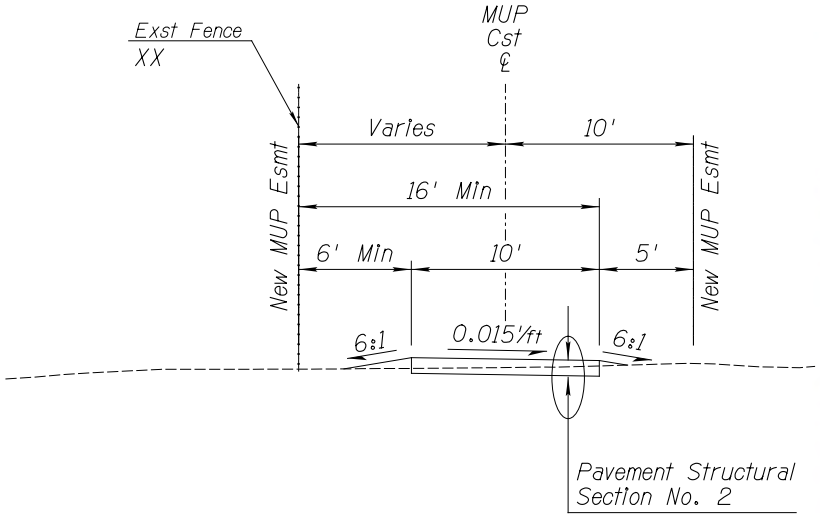
Exst Fence
XX
MUP
Cst
℄
Varies
10'
16' Min
6' Min
10'
5'
New MUP Esmt
New MUP Esmt
6:1
0.015'/ft
6:1
Pavement Structural
Section No. 2

GRAND CANAL MUP - FIRST SOLAR ALLEY TYPICAL SECTION


L
L
Washington Street
Maricopa County Assessor's Office


N
0
10
20
30
SCALE IN FEET

ADOT



THE GRAND CANAL CONNECTION PROJECT
ADOT TRACS NUMBER: T0315 03D
FEDERAL AID PROJECT NUMBER: TMP-0(256)D
FIRST SOLAR ALLEY MULTI-USE PATH
PREFERRED ALTERNATIVE
04/13/2023




Mill Avenue