

# LexisNexis® Community Crime Map

## How to View Crime in your Area

Use this guide to get started viewing crime in your area.

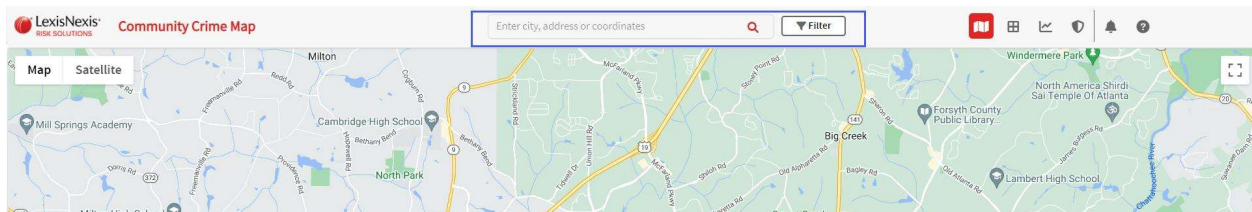
### Help Topics:

- How to View Crimes for your Location on the Map
- How to Use the Buffer Feature
- How to Change the Map View
- How to Use Time Frame and Date Range
- How to Use the Density Map
- How to Use Agency Layers
- How to View Record Details from the Map
- How to View Law Enforcement Agency Coverage
- How to Submit and Anonymous Tip
- How to View and Analyze Records in the Data Grid
- How to View Analytic Charts
- How to Sign up for Crime Alerts

---

## How to View Crime for your Location on the Map

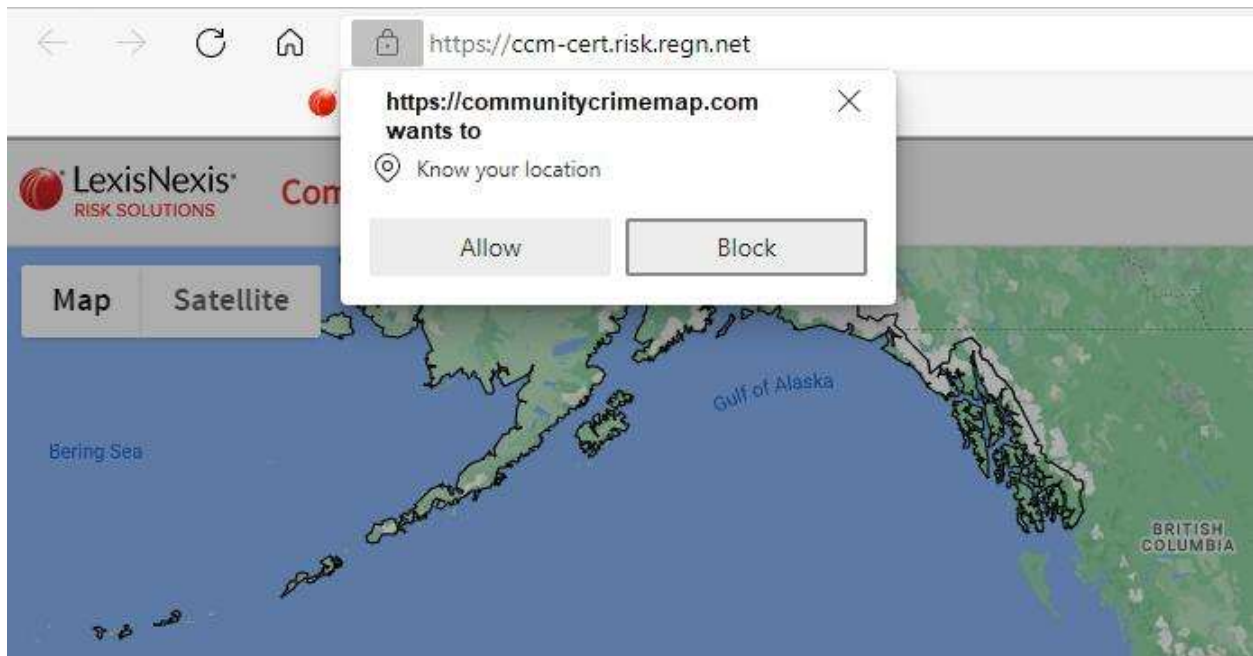
To view crimes in your location, first select your location then select the **Filter** button to use the Filter panel to filter by crime type and date.




### Selecting a Location

An "Allow Location" popup will display when first visiting Community Crime Map, confirming if you want to use your current location as the starting point for your search.

Selecting **Allow** will display your location and pre-selected default crime types on the map. Selecting **Block** will display the entire US.



If opting out of allowing your location, display your preferred location on the map by entering one of the following location formats into the search bar and selecting  :

- City
- City, State
- Address number, street name, city, state
- Coordinates

### *Viewing Crimes on the Map*

To view crimes for your preferred location, select the **Filter** button to view and select crime types you would like displayed. Select **Apply** to display the selected crime types on the map.

LexisNexis Community Crime Map

Dallas, TX

Filter

None Only display events within buffer

TIMEFRAME PRESET 1 year

Date Range 06/13/2021 06/13/2022

Events Offenders Analytic Layer Agency Layers

Select All/Deselect All

- Alcohol Violation
- Assault - Aggravated
- Burglary from Motor Vehicle
- Death Investigation
- Family Offense
- Homicide / Manslaughter
- Robbery - Commercial
- Shoplifting
- Trespassing
- \*All Other - Criminal
- Assault - Simple
- Burglary - Residential
- Disorderly Conduct
- Field Interview
- Kidnapping / Human Trafficking
- Robbery - Individual
- Theft
- Vandalism
- All Other - Non-Criminal
- Citation / Summons
- Driving Under the Influence (DUI)
- Fraud / Forgery
- Missing Person / Runaway
- SA Sexual Assault
- Theft - Other
- Weapons Violation
- Arson
- Burglary - Commercial
- Civil / Court Violation
- Drugs / Narcotics Violation
- Harassment / Intimidation
- Motor Vehicle Theft
- Sexual Offense
- Traffic Incident

Close Apply

Copyright © 2022 LexisNexis Risk Solutions. Terms & Conditions | Privacy Policy

RELX™

LexisNexis Community Crime Map

Dallas, TX

Filter

Map Satellite

Copyright © 2022 LexisNexis Risk Solutions. Terms & Conditions | Privacy Policy

RELX™

Back to top

## How to Use the Buffer Feature

The buffer layer allows you to set a perimeter around an address. To create a buffer, select the dropdown next to **Buffer** within the Filter panel, choose a buffer distance and select **Apply**. A buffer will display around your location in the distance selected.

LexisNexis  
RISK SOLUTIONS Community Crime Map

Dallas, TX

Filter

Map Satellite

Displaying 900 of 3,646 records

3 miles

Only display events within buffer

TIMEFRAME PRESET Select a Pre-Def...

Date Range 05/30/2022 06/29/2022

Events Offenders Analytic Layer Agency Layers

Select All/Deselect All

- Alcohol Violation
- Assault - Aggravated
- Burglary from Motor Vehicle
- Death Investigation
- Family Offense
- Homicide / Manslaughter
- Robbery - Commercial
- Shoplifting
- Trespassing
- \*All Other - Criminal
- Assault - Simple
- Burglary - Residential
- Disorderly Conduct
- Field Interview
- Kidnapping / Human Trafficking
- Robbery - Individual
- Theft
- Vandalism
- \*All Other - Non-Criminal
- Attempted Homicide
- Citation / Summons
- Driving Under the Influence (DUI)
- Fraud / Forgery
- Missing Person / Runaway
- SA Sexual Assault
- Theft - Other
- Weapons Violation
- Arson
- Burglary - Commercial
- Civil / Court Violation
- Drugs / Narcotics Violation
- Harassment / Intimidation
- Motor Vehicle Theft
- Sexual Offense
- Traffic Incident

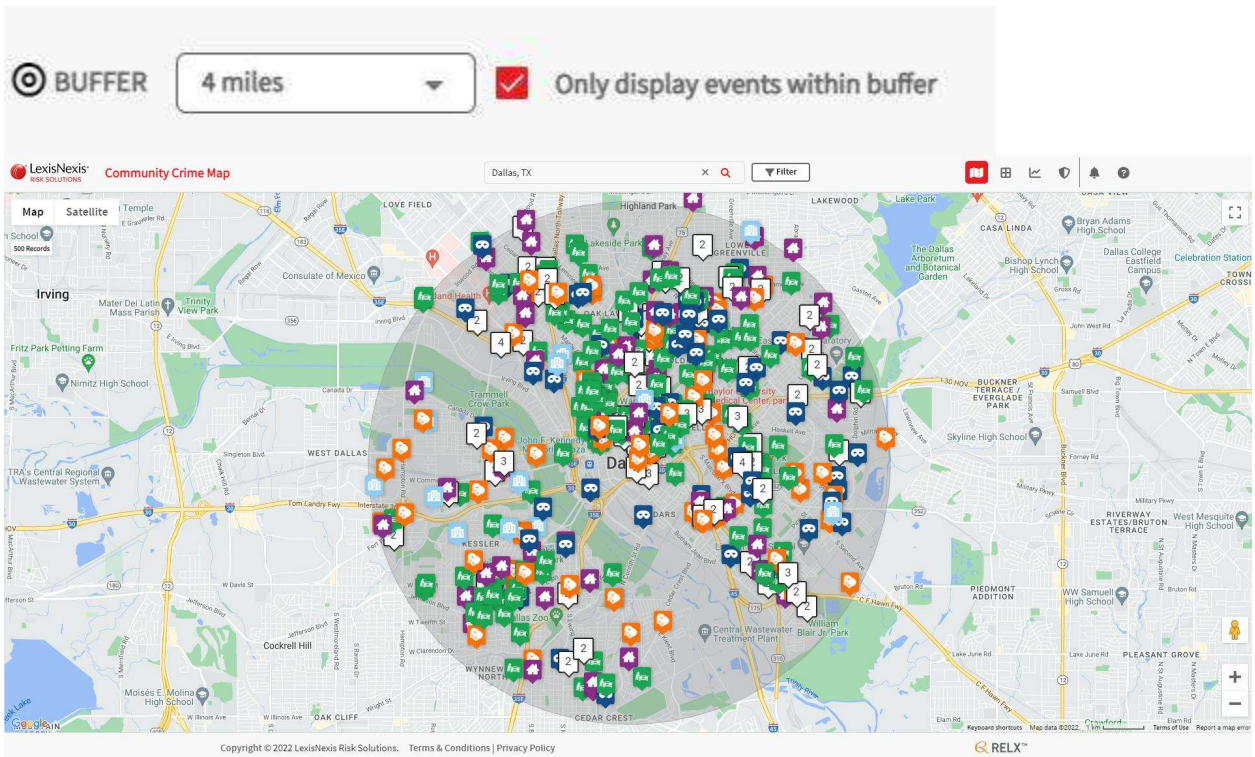
Close Apply

Copyright © 2022 LexisNexis Risk Solutions. Terms & Conditions | Privacy Policy

RELX™

### Displaying Events within the Buffer

Checking the “Only display events within buffer” checkbox will display only the crimes reported within the selected buffer.



Back to top

## How to Change the Map View

To change the map layer, click on the **Map**, **Satellite** or **Terrain** buttons in the upper right side of the map.



To view a location in Street View, select  in bottom left side of the map.

Back to top

## How to Use Timeframe and Date Range

To view crimes within a date range, select either Date Range to select specific calendar dates or use Timeframe preset to select a pre-defined time frame.

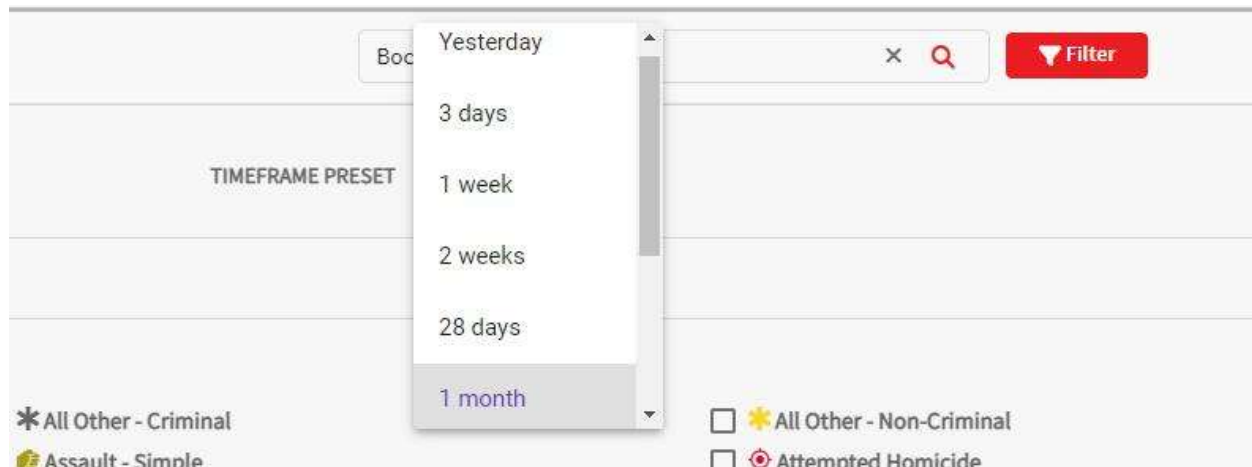
### *Date Range*

To select specific start and end dates, select the dates from the **Start Date** and **End Date** calendar under the **Date Range** section within the Filter panel.

The screenshot displays a filter panel with a 'Date Range' section. Two date input fields are visible: '05/14/2022' and '06/13/2022'. A calendar dropdown is open for the start date, showing '05 2022' and a calendar grid for May. The date '14' is selected. Below the calendar is a list of crime categories with checkboxes: Arson (checked), Burglary - Commercial (checked), Civil / Court Violation (unchecked), Drugs / Narcotics Violation (unchecked), Harassment / Intimidation (unchecked), Motor Vehicle Theft (checked), Sexual Offense (unchecked), and Traffic Incident (unchecked). At the bottom right are 'Close' and 'Apply' buttons.

## Timeframe Preset

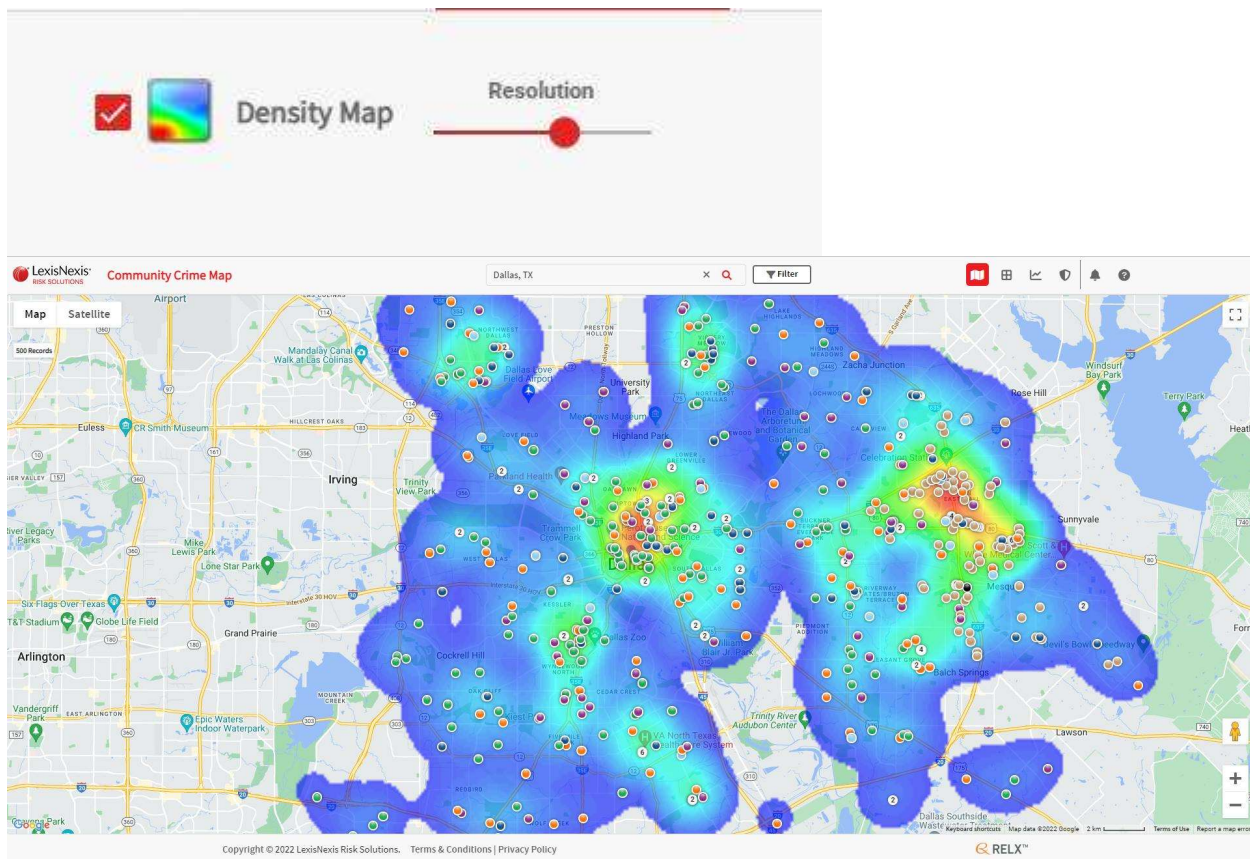
To select a pre-defined date range, select the **Timeframe Preset** drop-down list and select the desired time frame within the Filter panel.



[Back to top](#)

## How to Use the Density Map

A density map, or hot spot analysis, provides spatial analysis of where crime is more prevalent for the location and date range selected. To view a density map, within the Filter panel, select the **Density Map** checkbox. To adjust the color resolution, slide the **resolution slider**.



[Back to top](#)

## How to Use Agency Layers

To view law enforcement agency's jurisdictional boundaries, navigate to the **Agency Layers** tab within the filter panel. Within the Agency Layers tab, the Law Enforcement agencies and their agency layers for the searched location will display with checkboxes. Selecting the checkboxes next to the agency layers will allow you to view the agency polygons on the map.

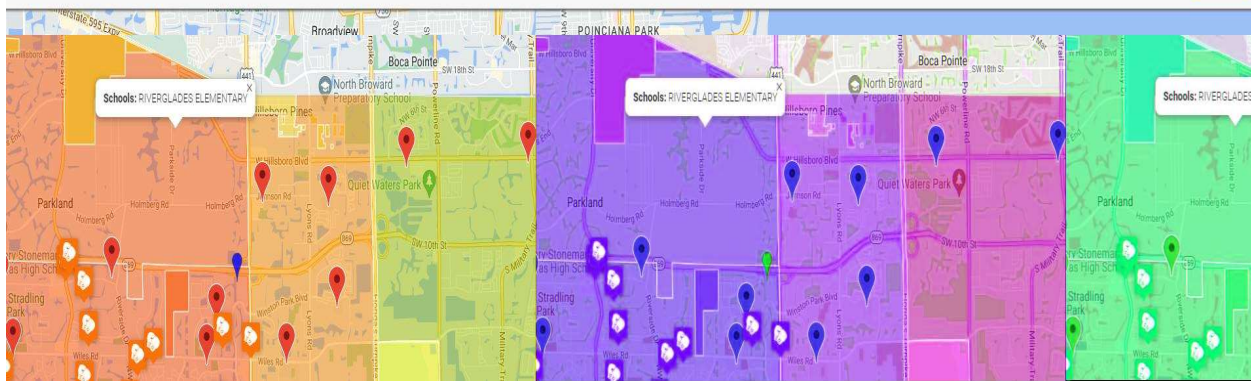
In the map, select within the agency polygons to view the individual polygon information.

When the map location is adjusted, the agency layers will be refreshed to reflect the agencies within the updated location.



- Fort Lauderdale Police Department
  - Commission Districts
  - Neighborhood Associations
  - Police Districts
  - Police Zones
- Pembroke Pines Police Department (FL)
  - Cities
  - Commission Districts
  - Districts
  - Hospitals
  - Libraries
  - Schools
  - Subzones
  - Zones

Close Apply



Back to top

### How to View Record Details from the Map

To view the details of records populated on the map, such as Report Number, Date, Time, and Address, select an event or offender icon. An **Incident Description** side panel will slide onto the map from the right-hand side of the screen that contains the details of the record.

The screenshot displays a map of Boca Raton, Florida, with numerous colored icons representing crime incidents. A panel on the right titled "Incident Description" provides details for a specific event:

- Incident Description** (Close button)
- #2022001984-Theft**
- Report Number:** 2022001984
- Crime:** Theft From Building
- Date:** 02/08/2022
- Time:** 04:30 pm
- Accuracy:** Address
- Address of Crime:** 15XX NW SPANISH RIVER BLVD, BOCA RATON, FL 33431
- Agency:** Boca Raton Police Services
- [Submit an anonymous tip](#)
- [Zoom to Location](#)

At the bottom of the map interface, there is a copyright notice: "Copyright © 2022 LexisNexis Risk Solutions. Terms & Conditions | Privacy Policy" and the RELX™ logo.

Back to top

## How to View Law Enforcement Agency Coverage


The Agency Coverage page provides information on the crime types available for each agency in view on the map. Select the **Shield** icon to view a list of Law Enforcement agencies contributing event data in the mapped location.



Boca Raton, FL

Filter


### Events Data Coverage by Agency




#### Data provided by [Boca Raton Police Services](#)

**EVENTS**

Types Not Submitted by Agency:	Attempted Homicide, Theft - Other
Last Upload Date:	Oct 22, 2021
Contributed Date Range:	Feb 16, 1996 - Oct 22, 2021
Records Uploaded:	57,871



#### Data provided by [Fort Lauderdale Police Department](#)

 [Submit anonymous tip](#)

**EVENTS**

Types Not Submitted by Agency:	Attempted Homicide, Death Investigation
Last Upload Date:	Mar 09, 2022
Contributed Date Range:	Dec 29, 1930 - Mar 09, 2022
Records Uploaded:	557,573

Close

When the map bounds are adjusted, reopen the Coverage page to view agency coverage for the new map location.

[Back to top](#)

## How to Submit and Anonymous Tip

To provide anonymous tips to participating law enforcement agencies, click the **Submit an anonymous tip** link from the Coverage modal or from the Incident Description side panel.  
 NOTE: Not all agencies participate in the anonymous tip service.

Boca Raton, FL



Filter

Events Data Coverage by Agency



Data provided by [Boca Raton Police Services](#)

EVENTS

Types Not Submitted by Agency: Attempted Homicide, Theft - Other  
Last Upload Date: Oct 22, 2021  
Contributed Date Range: Feb 16, 1996 - Oct 22, 2021  
Records Uploaded: 57,871



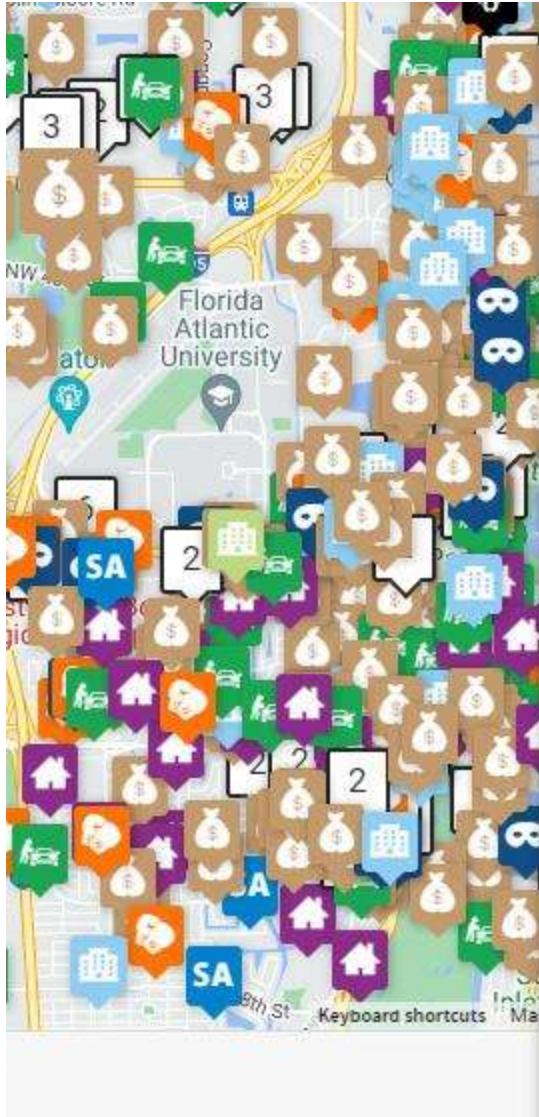
Data provided by [Fort Lauderdale Police Department](#)

[Submit anonymous tip](#)

EVENTS

Types Not Submitted by Agency: Attempted Homicide, Death Investigation  
Last Upload Date: Mar 09, 2022  
Contributed Date Range: Dec 29, 1930 - Mar 09, 2022  
Records Uploaded: 557,573

Close



#### Incident Description ✕

 #2022001984-Theft

Report Number: 2022001984

Crime: Theft From Building

Date: 02/08/2022


Time: 04:30 pm

Accuracy: Address

Address of Crime: 15XX NW SPANISH RIVER BLVD,  
BOCA RATON, FL 33431

Agency: Boca Raton Police Services

 [Submit an anonymous tip](#)


 [Zoom to Location](#)

 RELX™

Back to top

## How to View and Analyze Records in the Data Grid

After refining your map records, select the **Data Grid** icon from the header to view mapped records in a grid to easily view crime details. In the data grid, you may sort and filter columns to view and analyze the crimes in your area.



LexisNexis® Community Crime Map

Dallas, TX

Records 1 - 50 of 500

Events Offenders


Class	Incident #	Crime	Date/Time	Location Name	Address	Accuracy	Agency
Robbery - Individual	191785-2021-01	Robbery-individual	10/22/2021 12:50 AM	Parking (Business)	48xx Cass St, Dallas, Tx 75235	Address	Dallas Police Department
Assault - Aggravated	191721-2021-01	Agg Assault - Nfv	10/21/2021 11:00 PM	Highway, Street, Alley Etc	18xx Pennsylvania Ave, Dallas, Tx 75215	Address	Dallas Police Department
Motor Vehicle Theft	191655-2021-01	Uumv	10/21/2021 06:00 PM	Parking Lot (All Others)	29xx N Harwood St, Dallas, Tx 75201	Address	Dallas Police Department
Motor Vehicle Theft	191634-2021-02	Uumv	10/21/2021 05:30 PM	Parking (Business)	28xx S Buckner Blvd, Dallas, Tx 75227	Address	Dallas Police Department
Assault - Aggravated	191308-2021-01	Agg Assault - Nfv	10/21/2021 10:14 AM	Highway, Street, Alley Etc	3xx W 10th St, Dallas, Tx 75208	Address	Dallas Police Department
Robbery - Individual	191148-2021-01	Robbery-individual	10/21/2021 04:47 AM	Highway, Street, Alley Etc	27xx Lemmon Ave, Dallas, Tx 75204	Address	Dallas Police Department
Robbery - Individual	191133-2021-01	Robbery-individual	10/21/2021 12:10 AM	Outdoor Area Public/private	30xx Loganwood Dr, Dallas, Tx 75227	Address	Dallas Police Department
Burglary - Residential	191172-2021-01	Burglary-residence	10/20/2021 11:00 PM	Single Family Residence - Occupied	30xx Spurlock St, Dallas, Tx 75223	Address	Dallas Police Department
Burglary - Residential	191069-2021-01	Burglary-residence	10/20/2021 04:00 PM	Apartment Complex/building	3xx N Ervay St, Dallas, Tx 75201	Address	Dallas Police Department
Assault - Aggravated	190803-2021-01	Agg Assault - Nfv	10/20/2021 02:00 PM	Single Family Residence - Occupied	52xx Elkridge Dr, Dallas, Tx 75227	Address	Dallas Police Department
Motor Vehicle Theft	190913-2021-02	Uumv	10/20/2021 01:00 PM	Grocery/supermarket	55xx S Buckner Blvd, Dallas, Tx 75228	Address	Dallas Police Department
Motor Vehicle Theft	190741-2021-02	Uumv	10/20/2021 12:30 PM	Parking (Business)	29xx Irving Blvd, Dallas, Tx 75247	Address	Dallas Police Department
Burglary - Residential	190593-2021-01	Burglary-residence	10/20/2021 07:50 AM	Apartment Residence	27xx N Buckner Blvd, Dallas, Tx 75228	Address	Dallas Police Department
Burglary - Residential	191156-2021-01	Burglary-residence	10/20/2021 07:00 AM	Condominium/townhome Building	20xx Conner Dr, Dallas, Tx 75217	Address	Dallas Police Department
Motor Vehicle Theft	190631-2021-02	Uumv	10/20/2021 03:22 AM	Hotel/motel/etc	30xx N Stemmons Fwy, Dallas, Tx 75247	Address	Dallas Police Department
Burglary - Commercial	190451-2021-01	Burglary-business	10/19/2021 08:00 PM	Business Office	2xx E Colorado Blvd, Dallas, Tx 75203	Address	Dallas Police Department
Motor Vehicle Theft	190604-2021-02	Uumv	10/19/2021 07:00 PM	Grocery/supermarket	5xx W Jefferson Blvd, Dallas, Tx 75208	Address	Dallas Police Department
Motor Vehicle Theft	190823-2021-02	Uumv	10/19/2021 06:00 PM	Hotel/motel/etc	6xx Fort Worth Ave, Dallas, Tx 75208	Address	Dallas Police Department
Motor Vehicle Theft	190500-2021-02	Uumv	10/19/2021 04:30 PM	Outdoor Area Public/private	6xx S Adams Ave, Dallas, Tx 75208	Address	Dallas Police Department
Robbery - Individual	190096-2021-01	Robbery-individual	10/19/2021 01:00 PM	Parking (Business)	55xx Columbia Ave, Dallas, Tx 75214	Address	Dallas Police Department

Copyright © 2022 LexisNexis Risk Solutions. Terms & Conditions | Privacy Policy

RELX™

## Hiding Columns

Select the **Show/Hide Columns** icon above the data grid to view the Show/Hide Columns menu. All columns showing will be checked. Uncheck the columns you do not want to view and select **Save**.

Events Offenders 

Class	Incident #	Crime
Theft	22041378	Theft Prop >=\$750<\$2,500
Motor Vehicle Theft	084426-2022-01	Unauthorized Use Of Motor Veh - Automobile
Motor Vehicle Theft	084426-2022-02	Unauthorized Use Of Motor Veh - Automobile

**SHOW/HIDE COLUMNS**

<input checked="" type="checkbox"/> Class	<input checked="" type="checkbox"/> Incident #	<input checked="" type="checkbox"/> Crime
<input checked="" type="checkbox"/> Date/Time	<input checked="" type="checkbox"/> Location Name	<input checked="" type="checkbox"/> Address
<input checked="" type="checkbox"/> Accuracy	<input checked="" type="checkbox"/> Agency	

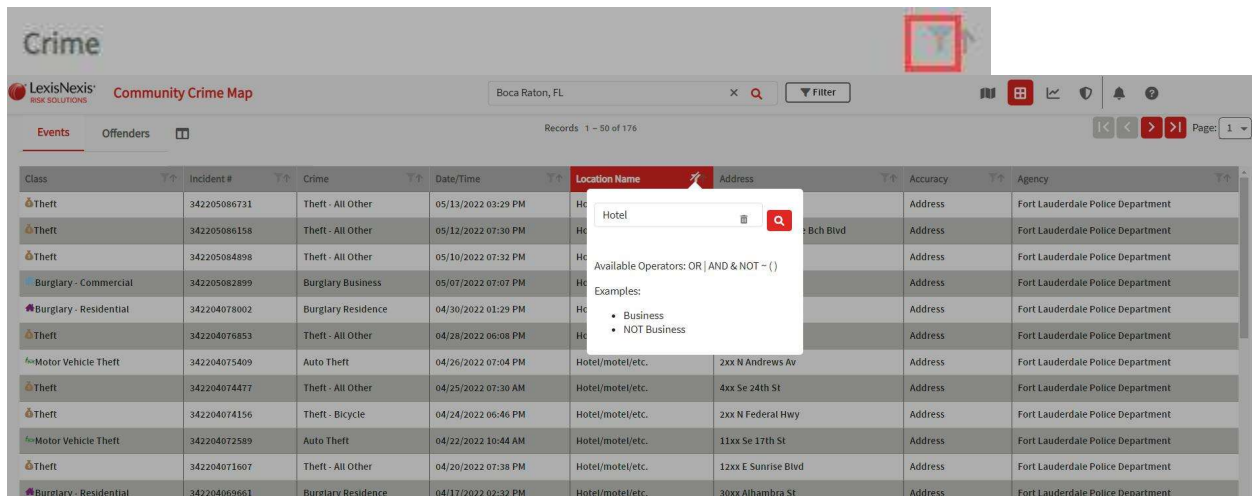
Cancel Save

## Filtering Columns

Select the **filter** icon to the right of the column label to filter all columns except “Photo” and “Agency.” Type in filter criteria and click the search icon to apply the filter to the data grid, map, and charts.

Tip: Available Operators and Examples are provided below the text box in a section labeled “Available Operators”.




Remove a filter from a column by selecting the filter icon within the column header and clicking the trash can filter to delete the text in the filter field.



The screenshot displays the LexisNexis Community Crime Map interface for Boca Raton, FL. The interface includes a search bar, a filter button, and a data grid. The data grid has columns for Class, Incident #, Crime, Date/Time, Location Name, Address, Accuracy, and Agency. A filter dropdown menu is open over the 'Location Name' column, showing a search field with the text 'Hotel', a search icon, and a list of available operators: 'OR | AND & NOT - ()'. Below the operators, there are examples: 'Business' and 'NOT Business'. The data grid shows 17 records, with the first few rows showing incidents of 'Theft - All Other' and 'Burglary - Commercial'.

Class	Incident #	Crime	Date/Time	Location Name	Address	Accuracy	Agency
Theft	342205086731	Theft - All Other	05/13/2022 03:29 PM	Hotel		Address	Fort Lauderdale Police Department
Theft	342205086158	Theft - All Other	05/12/2022 07:30 PM	Hotel	Bch Blvd	Address	Fort Lauderdale Police Department
Theft	342205084898	Theft - All Other	05/10/2022 07:32 PM	Hotel		Address	Fort Lauderdale Police Department
Burglary - Commercial	342205082899	Burglary Business	05/07/2022 07:07 PM	Hotel		Address	Fort Lauderdale Police Department
Burglary - Residential	342204078002	Burglary Residence	04/30/2022 01:29 PM	Hotel		Address	Fort Lauderdale Police Department
Theft	342204076853	Theft - All Other	04/28/2022 06:08 PM	Hotel		Address	Fort Lauderdale Police Department
Motor Vehicle Theft	342204075409	Auto Theft	04/26/2022 07:04 PM	Hotel/motel/etc.	2xx N Andrews Av	Address	Fort Lauderdale Police Department
Theft	342204074477	Theft - All Other	04/25/2022 07:30 AM	Hotel/motel/etc.	4xx Se 24th St	Address	Fort Lauderdale Police Department
Theft	342204074156	Theft - Bicycle	04/24/2022 06:46 PM	Hotel/motel/etc.	2xx N Federal Hwy	Address	Fort Lauderdale Police Department
Motor Vehicle Theft	342204072589	Auto Theft	04/22/2022 10:44 AM	Hotel/motel/etc.	11xx Se 17th St	Address	Fort Lauderdale Police Department
Theft	342204071607	Theft - All Other	04/20/2022 07:38 PM	Hotel/motel/etc.	12xx E Sunrise Blvd	Address	Fort Lauderdale Police Department
Burglary - Residential	342204069661	Burglary Residence	04/17/2022 02:32 PM	Hotel/motel/etc.	30xx Alhambra St	Address	Fort Lauderdale Police Department

## Sorting Data

In the Data Grid, within each column, selecting  once will sort the data in the column in **Ascending** order. When in Ascending order, selecting  again will sort the data in the column in **Descending** order. When in Descending order, selecting  will restore the data back to the original order.

Events   Offenders  

Class	Y↑	Incident #	Y↑	Crime	Y↑	Date/Time	Y↑
Robbery - Individual		191785-2021-01		Robbery-individual		10/22/2021 12:50 AM	
Assault - Aggravated		191721-2021-01		Agg Assault - Nfv		10/21/2021 11:00 PM	
Motor Vehicle Theft		191655-2021-01		Uumv		10/21/2021 06:00 PM	
Motor Vehicle Theft		191634-2021-02		Uumv		10/21/2021 05:30 PM	
Assault - Aggravated		191308-2021-01		Agg Assault - Nfv		10/21/2021 10:14 AM	
Robbery - Individual		191148-2021-01		Robbery-individual		10/21/2021 04:47 AM	
Robbery - Individual		191133-2021-01		Robbery-individual		10/21/2021 12:10 AM	
Burglary - Residential		191172-2021-01		Burglary-residence		10/20/2021 11:00 PM	
Burglary - Residential		191069-2021-01		Burglary-residence		10/20/2021 04:00 PM	

### Paging through Records

To cycle through the pages of records in the Data Grid, click on the **navigation** arrows in the toolbar above the grid. Single arrows will move backward or forward one page and the double arrows will move to the first or last page of records.

LexisNexis RISK SOLUTIONS Community Crime Map   Dallas, TX            

Events   Offenders     Records 1 - 50 of 500     Page: 1

Class	Y↑	Incident #	Y↑	Crime	Y↑	Date/Time	Y↑	Location Name	Y↑	Address
Theft		22041378		Theft Prop >=\$750<\$2,500		05/14/2022 04:45 PM				55xx S Bu
Motor Vehicle Theft		084426-2022-01		Unauthorized Use Of Motor Veh - Automobile		05/12/2022 09:50 PM		Highway, Street, Alley Etc		37xx Dilid
Motor Vehicle Theft		084426-2022-02		Unauthorized Use Of Motor Veh - Automobile		05/12/2022 09:50 PM		Highway, Street, Alley Etc		37xx Dilid
Burglary - Residential		084404-2022-01		Burglary - Preliminary Investigation		05/12/2022 08:05 PM		Single Family Residence - Vacant		7xx Wayn
Motor Vehicle Theft		084361-2022-01		Unauthorized Use Of Motor Veh - Automobile		05/12/2022 06:35 PM		Parking (Business)		24xx N Wa
Motor Vehicle Theft		084361-2022-02		Unauthorized Use Of Motor Veh - Automobile		05/12/2022 06:35 PM		Parking (Business)		24xx N Wa
Assault - Aggravated		084294-2022-01		Assault (Agg) - Deadly Weapon		05/12/2022 05:34 PM		Outdoor Area Public/private		30xx E R L
Motor Vehicle Theft		084329-2022-01		Theft Of Prop (Auto Acc) <\$100 - (Not Emp)		05/12/2022 02:00 PM		Apartment Parking Lot		14xx Both
Burglary - Residential		084126-2022-01		Burglary Of Habitation - Forced Entry		05/12/2022 12:40 PM		Single Family Residence - Vacant		23xx Laug
Motor Vehicle Theft		084304-2022-01		Theft Of Prop (Auto Acc) > Or Equal \$100 <\$750 (Not Emp)pc31.03(e2a)		05/12/2022 12:00 PM		Department/discount Store		93xx E R L

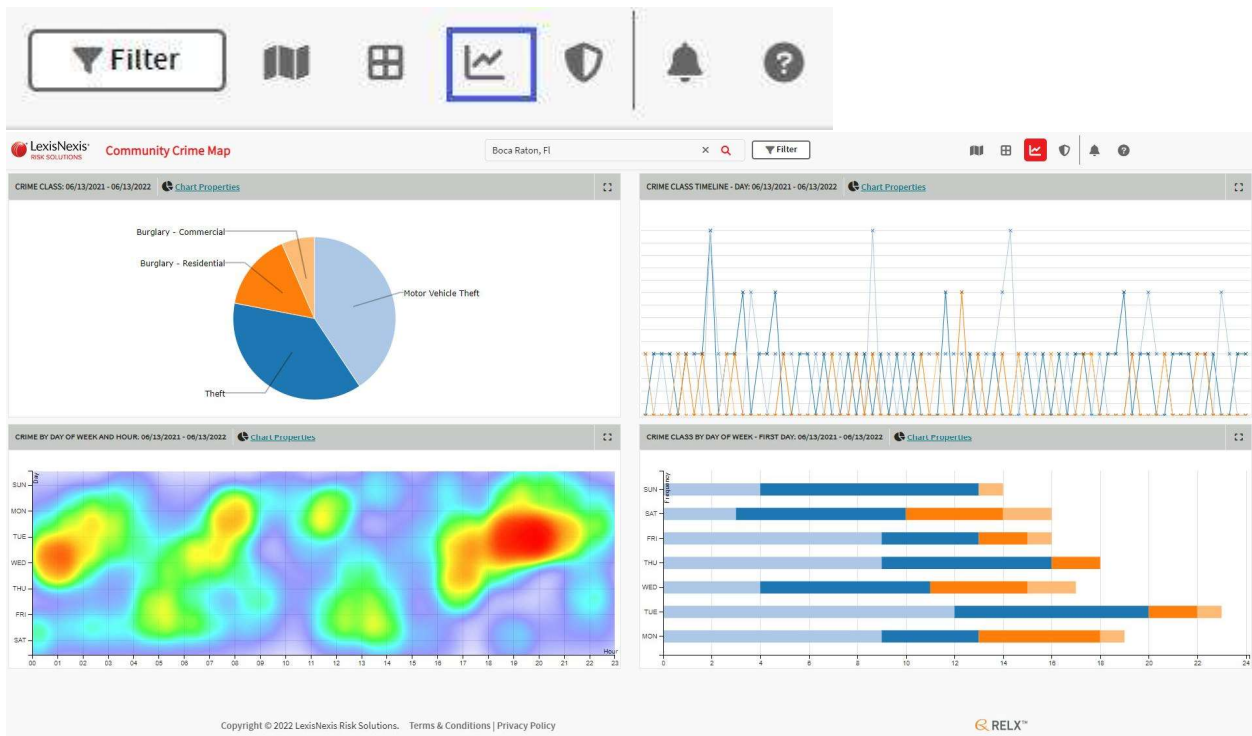


Back to top

## How to View Analytic Charts

To view analytic charts for mapped records, select the **Charts** icon from the header. The **Charts** page provides graphs and charts to help you better understand the crime situation in your neighborhood.

Within the Charts page, move any chart or graph to any position by clicking on its title bar and dragging it to the desired position.



### Viewing Charts in Full Screen

Each chart can be viewed in full screen by selecting the Go full screen icon in the top right corner of the chart.

### Changing Chart Properties

Select **Chart Properties** in each chart to change the chart type and other chart properties. NOTE: The chart type of Crime By Day of Week and Hour cannot be changed.

CRIME CLASS: 06/28/2021 - 06/28/2022 **Chart Properties**

Chart type: Pie

Sex:

- Homicide / M
- Robbery -
- Robbery -
- Assault - A
- Burglary - F
- Burglary - C

**Labels**

- Show Labels
- Show Series Value
- Show Series Percentage

**Inner Radius**

Motor Vehicle Theft : 344 : 69%

[Cancel](#) **Submit**

Back to top

## How to Sign up for Crime Alerts

To continue to stay informed about the crime in your community, sign up for the **LexisNexis Community Crime Map Neighborhood Watch Reports** to receive updates by email daily, weekly, or monthly.

Select the Alerts icon in header sign up for a daily/weekly/monthly email subscription that will provide email recipients with hyperlinks to maps with their selected location, date range, and crime types. After the sign-up form is completed, a validation email will be sent and once verified, the recipient will begin receiving **LexisNexis Community Crime Map Neighborhood Watch** emails.



Create a LexisNexis® Community Crime Map Neighborhood Watch Crime Map Subscription

Sign up for daily, weekly, or monthly email alerts about crime occurring within a certain distance of an address of interest, such as your home, workplace or school. Please note that the availability of records depends on how often agencies in your area upload their data.

First Name  Last Name

Email  Confirm Email

Address  City  State

Distance

Frequency  Daily  Weekly  Monthly

Time:

Crime Types

<input checked="" type="checkbox"/> Select All/Deselect All	<input checked="" type="checkbox"/> * All Other - Criminal	<input checked="" type="checkbox"/> * All Other - Non-Criminal
<input checked="" type="checkbox"/> * Alcohol Violation	<input checked="" type="checkbox"/> * Assault - Aggravated	<input checked="" type="checkbox"/> * Assault - Simple
<input checked="" type="checkbox"/> * Arson	<input checked="" type="checkbox"/> * Burglary - Commercial	<input checked="" type="checkbox"/> * Burglary from Motor Vehicle
<input checked="" type="checkbox"/> * Attempted Homicide	<input checked="" type="checkbox"/> * Citation / Summons	<input checked="" type="checkbox"/> * Civil / Court Violation
<input checked="" type="checkbox"/> * Burglary - Residential	<input checked="" type="checkbox"/> * Disorderly Conduct	<input checked="" type="checkbox"/> * Driving Under the Influence (DUI)
<input checked="" type="checkbox"/> * Death Investigation	<input checked="" type="checkbox"/> * Family Offense	<input checked="" type="checkbox"/> * FI Field Interview
<input checked="" type="checkbox"/> * Drugs / Narcotics Violation	<input checked="" type="checkbox"/> * Harassment / Intimidation	<input checked="" type="checkbox"/> * Homicide / Manslaughter
<input checked="" type="checkbox"/> * Fraud / Forgery	<input checked="" type="checkbox"/> * Missing Person / Runaway	<input checked="" type="checkbox"/> * Motor Vehicle Theft
<input checked="" type="checkbox"/> * Kidnapping / Human Trafficking		

Back to top