



TEMPE POLICE DEPARTMENT

Crime Analysis & Intelligence Center

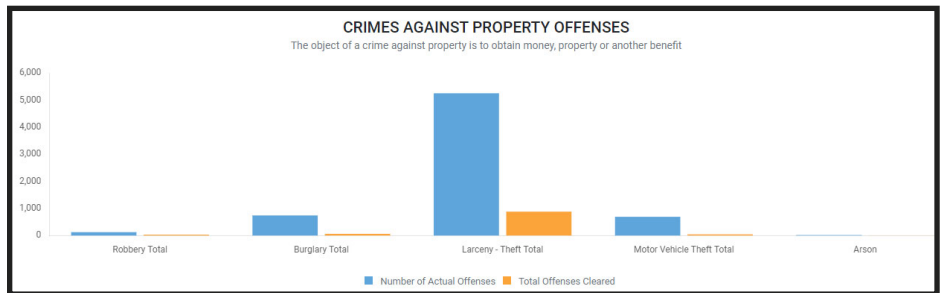
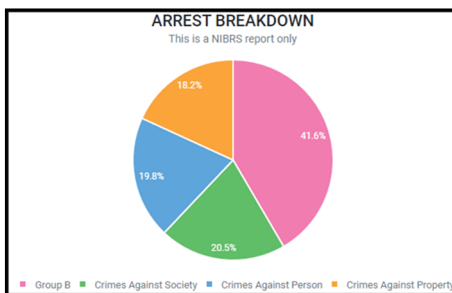


Want to learn more about crime in Tempe?

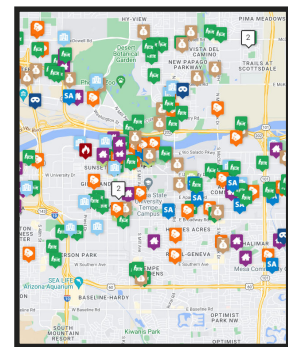
National Incident Based Reporting System (NIBRS)

In January of 2022, the Tempe Police Department completed a major transition in how crimes data is reported, moving from the FBI Uniform Crime Report program to the enhanced National-Incident Based Reporting System, or NIBRS. NIBRS is now the required reporting method for the FBI. The Uniform Crime Report (UCR) Program's traditional Summary Reporting System (SRS) was limited in comparison to NIBRS, which offers more detailed data collection that provides a deeper understanding of crime and its circumstances.

NIBRS captures a wider range of details on crime incidents and can reflect separate offenses occurring during the same event, including information on victims, known offenders, relationships between victims and offenders, arrestees, and property involved in the crimes. With greater specificity in reporting offenses, NIBRS provides for more accurate and detailed crime-related information, and helps give context to specific crime issues while affording greater analytic capability of crime. Below is the link to Tempe-specific NIBRS reports. Use the drop-down filters to select Tempe PD, the year, and the type of report. [Arizona Crime Statistics - Tempe](#)



In order to view up-to-date crime statistics on an interactive map for the City of Tempe, please visit our [Community Crime Map](#) provided by Lexis-Nexis, select a location by specific address or jump to "AZ - Tempe". [LexisNexis Community Map Help Guide](#)



***Sign up for daily, weekly, or monthly email alerts about crime occurring within a certain distance of an address of interest, such as your home, workplace or school.** Please note that the availability of records depends on how often agencies in your area upload their data.

Calls for service (CFS) and General Offense (GO) data for the Tempe Police Department can be found below. [Public Safety Open Data](#)

PrimaryKey	OccurrenceDatetime	OccurrenceYear	OccurrenceMonth	OccurrenceHour	OccurrenceWeek	OccurrenceDatePart	OccurrenceWeekday	ObfuscatedAddress
TE201756350	5/12/2017, 7:53 PM	2,017	5	2	19	13	Saturday	2XX E UNIVERSITY DR
TE2016143488	12/6/2016, 7:38 AM	2,016	12	14	50	6	Tuesday	1XXX W UNIVERSITY DR
TE201898339	8/20/2018, 2:02 AM	2,018	8	9	34	20	Monday	6XXX S MAPLE AVE
TE2018142965	11/26/2018, 10:03 AM	2,018	11	17	48	26	Monday	8XXX S PRIEST DR
TE201815071	2/4/2018, 9:45 AM	2,018	2	16	6	4	Sunday	1XXX E APACHE BLVD
TE201815075	2/4/2018, 9:48 AM	2,018	2	16	6	4	Sunday	7XX S MILL AVE

