

**TREES**

SYMBOL	BOTANICAL NAME COMMON NAME
	PISTACIA 'RED PUSH' RED PUSH PISTACHE
	ACACIA ANEURA MULGA
	CAESALPINIA CACALAGO CASALOTE 'SMOOTHIE'
	OLEA EUROPAEA FRUITLESS OLIVE
	SOHPORA SECUNDFLORA TEXAS MOUNTAIN LAUREL
	ACACIA WILLARDIANA PALO BLANCO

**SHRUB / GROUND COVERS**

SYMBOL	BOTANICAL NAME COMMON NAME
	RUELLIA PENINSULARIS DESERT RUELLIA
	LEUCOPHYLLUM CANDIDUM SILVER SAGE
	CALLIANDRA ERIOPHYLLA PINK FAIRY DUSTER
	MUHLENBERGIA RIGENS DEER GRASS
	AMBROSIA DELTOIDEA TIRANGLELEAF BURSSAGE
	LANTANA 'NEW GOLD' NEW GOLD LANTANA
	ROSMARINUS OFFICINALIS TRAILING ROSEMARY

**ACCENTS**

SYMBOL	BOTANICAL NAME COMMON NAME
	AGAVE VICTORIAE-REGINAE QUEEN VICTORIA AGAVE
	HESPERALOE PARVIFOLIA RED YUCCA
	PEDILANTHUS MACROCARPUS LADY SLIPPER

**INERT MATERIAL**

SYMBOL	DESCRIPTION
	PERMEABLE PAVERS
	HEADER
	WOOD MULCH
	ROOT BARRIER

MATCHLINE STA. 144+50  
SEE NEXT SHEET

**LANDSCAPE RESTORATION LEGEND**

SYMBOL	DESCRIPTION
	SALVAGE AND RESTORE DISTURBED EXISTING LANDSCAPE AREA

EDWARD C. CORRAL  
Professional Engineer  
No. 38447  
State of Arizona

4400 SOUTH BUCKLE STREET  
PHOENIX, ARIZONA 85032  
TEL: 602.735.4000 FAX: 602.735.5000  
WWW.CENTRALDESIGNGROUP.COM

MARK	DATE	DESCRIPTION	BY

ENGINEERING & TRANSPORTATION DEPARTMENT  
CITY OF TEMPE  
ENGINEERING DIVISION  
P.O. BOX 5200, TEMPE, AZ 85280

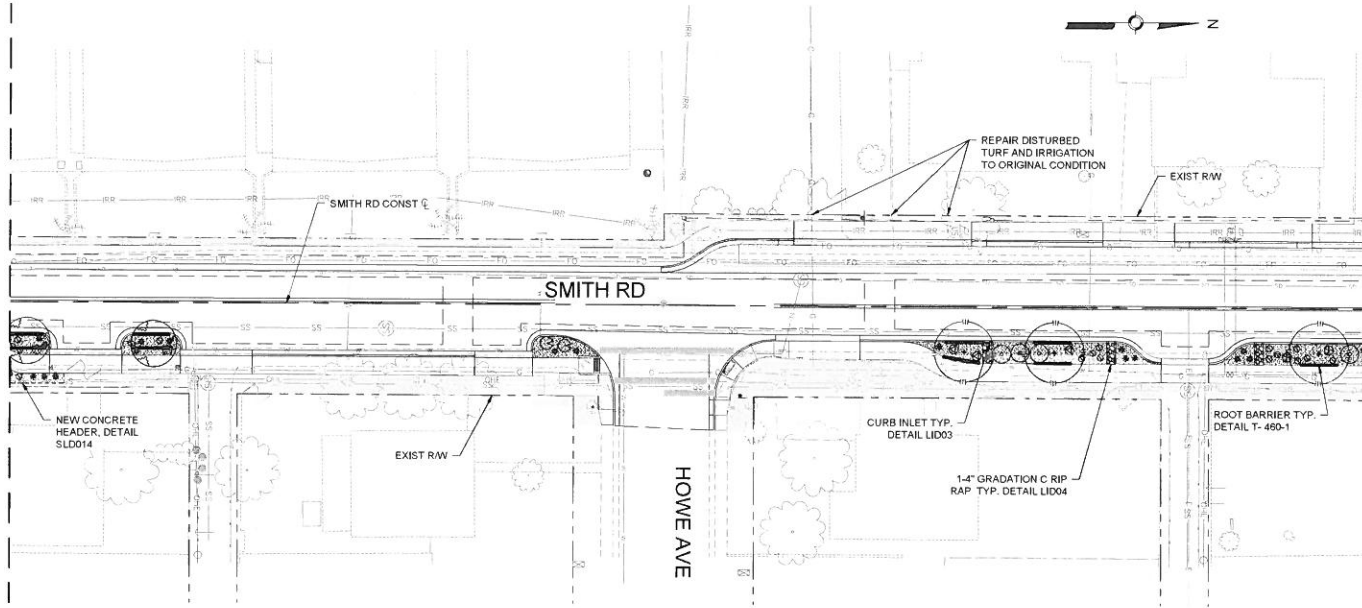
SURVEYED	DESCRIPTION	DATE
DESIGNED: BSP	SMITH RD IMPROVEMENTS	DATE: 2024
DRAWN: SRD	APACHE BLVD TO UNIVERSITY DR	PROJECT NO:
CHECKED: BC	Tempe, Arizona	5410441A
SCALE: N/A	LANDSCAPE PLANS	LS01

DATE: 2/29/2024 10:43:00 AM  
Drawing Name: SMITH RD IMPROVEMENTS



SEE PREVIOUS SHEET  
MATCHLINE STA 14+50

MATCHLINE STA 19+00  
SEE NEXT SHEET



**LANDSCAPE RESTORATION LEGEND**  
**SYMBOL**  
 SALVAGE AND RESTORE DISTURBED EXISTING LANDSCAPE AREA

- TREES**  
**SYMBOL** **BOTANICAL NAME**  
**COMMON NAME**
- PISTACIA 'RED PUSH'  
RED PUSH PISTACHE
  - ACACIA ANEURA  
MULGA
  - CAESALPINIA CACALACO  
CASCALOTE 'SMOOTHIE'
  - OLEA EUROPAEA  
FRUITLESS OLIVE
  - SOPHORA SECUNDIFLORA  
TEXAS MOUNTAIN LAUREL
  - ACACIA WILLARDIANA  
PALO BLANCO
- SHRUB / GROUND COVERS**  
**SYMBOL** **BOTANICAL NAME**  
**COMMON NAME**
- RUELLIA PENINSULARIS  
DESERT RUELLIA
  - LEUCOPHYLLUM CANDIDUM  
SILVER SAGE
  - CALLIANDRA ERIOPHYLLA  
PINK FAIRY DUSTER
  - MUHLENBERGIA RIGENS  
DEER GRASS
  - AMBROSIA DELTOIDEA  
TIRANGLEAF BURSAGE
  - LANTANA 'NEW GOLD'  
NEW GOLD LANTANA
  - ROSMARINUS OFFICINALIS  
TRAILING ROSEMARY
- ACCENTS**  
**SYMBOL** **BOTANICAL NAME**  
**COMMON NAME**
- AGAVE VICTORIAE-REGINAE  
QUEEN VICTORIA AGAVE
  - HESPERALOE PARVIFOLIA  
RED YUCCA
  - PEDILANTHUS MACROCARPUS  
LADY SLIPPER
- INERT MATERIAL**  
**SYMBOL**
- PERMEABLE PAVERS
  - HEADER
  - WOOD MULCH
  - ROOT BARRIER

**cdlg**  
 COMMERCIAL DESIGN GROUP, INC.  
 4525 SOUTH 56TH STREET  
 SUITE 100, TOLSON APT. 4  
 MESA, AZ 85206-3874  
 WWW.COMMERCIALDESIGNGROUP.COM

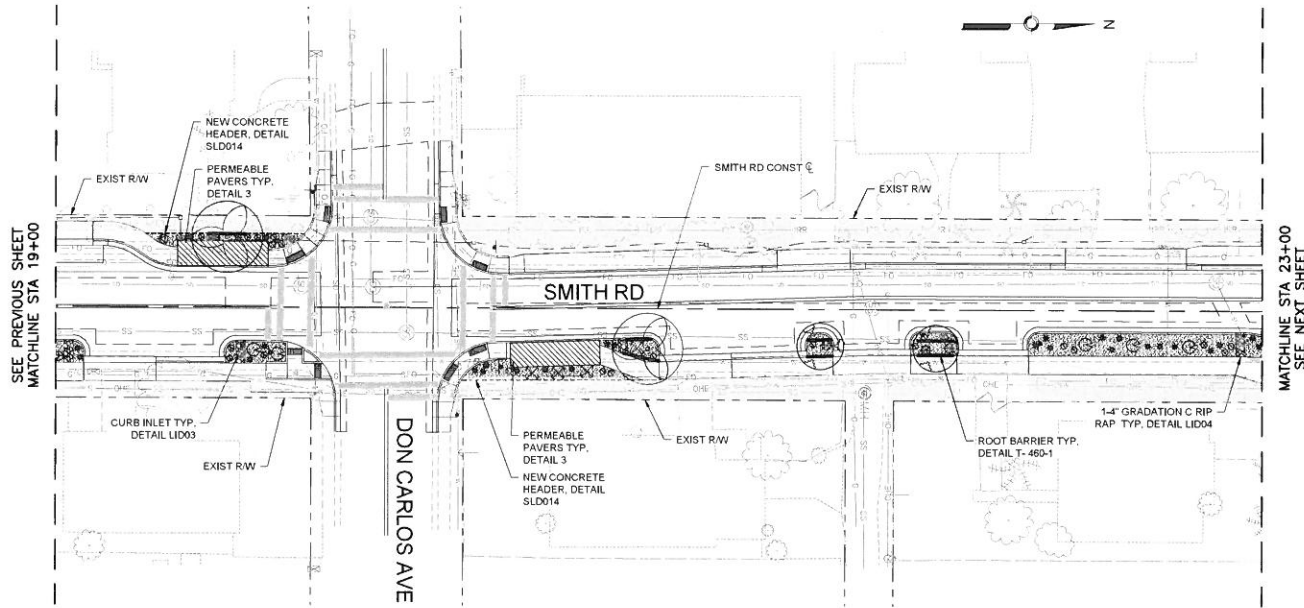
MARK	DATE	DESCRIPTION	BY

ENGINEERING & TRANSPORTATION DEPARTMENT  
 CITY OF TEMPE  
 ENGINEERING DIVISION  
 P.O. BOX 5002 TEMPE, AZ 85280

SURVEYED	DESCRIPTION	DATE 2024
DESIGNED: SRP	SMITH RD IMPROVEMENTS	PROJECT NO. 5410441A
DRAWN: SRD	APACHE BLVD TO UNIVERSITY DR	
CHECKED: EC	Tempe, Arizona	SHEET 53 of 69
SCALE: N/A	LANDSCAPE PLANS	LS02



Date: 8 May 2024  
 Drawing Name: LINDSEY\_2024\_05\_08



SEE PREVIOUS SHEET  
MATCHLINE STA 19+00

MATCHLINE STA 23+00  
SEE NEXT SHEET

- | TREES                 |  | PLANT LEGEND |   |
|-----------------------|--|--------------|---|
| SYMBOL                | BOTANICAL NAME<br>COMMON NAME                | SYMBOL       | BOTANICAL NAME<br>COMMON NAME                   |
|                       | PISTACIA 'RED PUSH'<br>RED PUSH PISTACHE     |              | ACACIA ANEURA<br>MULGA                          |
|                       | CAESALPINIA CACALACO<br>CASCALOTE 'SMOOTHIE' |              | OLEA EUROPAEA<br>FRUITLESS OLIVE                |
|                       | SOHPORA SECUNDFLORA<br>TEXAS MOUNTAIN LAUREL |              | ACACIA WILLARDIANA<br>PALO BLANCO               |
| SHRUB / GROUND COVERS |  |              |   |
| SYMBOL                | BOTANICAL NAME<br>COMMON NAME                | SYMBOL       | BOTANICAL NAME<br>COMMON NAME                   |
|                       | RUELLIA PENINSULARIS<br>DESERT RUELLIA       |              | LEUCOPHYLLUM CANDIDUM<br>SILVER SAGE            |
|                       | CALLIANDRA ERIOPHYLLA<br>PINK FAIRY DUSTER   |              | MUHLENBERGIA RIGENS<br>DEER GRASS               |
|                       | AMBROSIA DELTOIDEA<br>TRANGLELEAF BURSAGE    |              | LANTANA 'NEW GOLD'<br>NEW GOLD LANTANA          |
|                       | ROSMARINUS OFFICINALIS<br>TRAILING ROSEMARY  |              | AGAVE VICTORIAE-REGINAE<br>QUEEN VICTORIA AGAVE |
| ACCENTS               |  |              |   |
| SYMBOL                | BOTANICAL NAME<br>COMMON NAME                | SYMBOL       | BOTANICAL NAME<br>COMMON NAME                   |
|                       | HESPERALOE PARVIFOLIA<br>RED YUCCA           |              | PEDILANTHUS MACROCARPUS<br>LADY SLIPPER         |
| INERT MATERIAL        |  |              |   |
| SYMBOL                | DESCRIPTION                                  | SYMBOL       | DESCRIPTION                                     |
|                       | PERMEABLE PAVERS                             |              | HEADER  |
|                       | WOOD MULCH                                   |              | ROOT BARRIER                                    |

- LANDSCAPE RESTORATION LEGEND**
- SYMBOL
- SALVAGE AND RESTORE DISTURBED EXISTING LANDSCAPE AREA

EDWARD C. CORNISH  
Professional Engineer  
No. 28447  
State of Arizona

cdlg  
CREATED DESIGN GROUP

MARK	DATE	DESCRIPTION	BY

ENGINEERING & TRANSPORTATION DEPARTMENT  
CITY OF TEMPE  
ENGINEERING DIVISION  
P.O. BOX 5202, TEMPE, AZ 85280

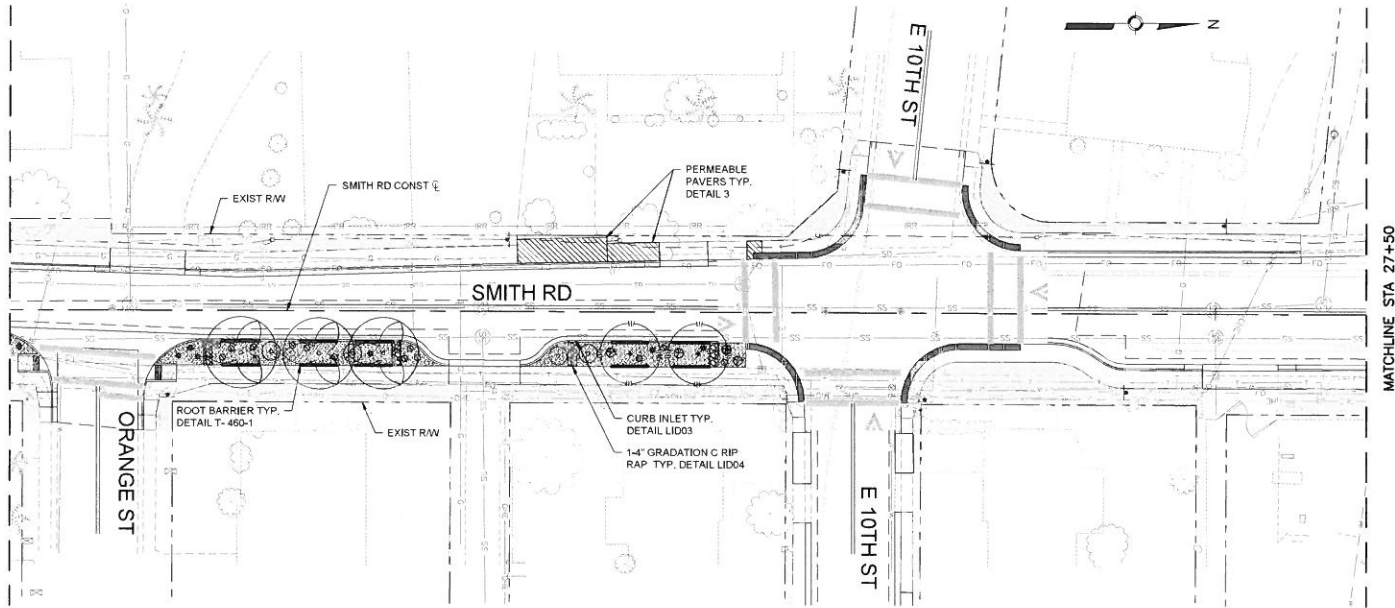
SURVEYED: _____ DESIGNED: BCP DRAWN: SRD CHECKED: EC SCALE: 1/8" = 1'-0"	DESCRIPTION: SMITH RD IMPROVEMENTS APACHE BLVD TO UNIVERSITY DR Tempe, Arizona LANDSCAPE PLANS LSD3	DATE: 2024 PROJECT NO.: 5410441A SHEET: 54 OF 69
--	--	--

Date: 8/26/24  
 Drawn: SRD  
 Checked: EC  
 Project: 5410441A  
 Title: LANDSCAPE PLANS

0 10' 20'  
HORIZONTAL



SEE PREVIOUS SHEET  
MATCHLINE STA 23+00



MATCHLINE STA 27+50  
SEE NEXT SHEET

- TREES**
- | SYMBOL | BOTANICAL NAME       | COMMON NAME           |
|--------|----------------------|-----------------------|
|        | PISTACIA 'RED PUSH'  | RED PUSH PISTACHE     |
|        | ACACIA ANEURA        | MULGA                 |
|        | CAESALPINIA CACALACO | CASCALOTE 'SMOOTHIE'  |
|        | OLEA EUROPAEA        | FRUITLESS OLIVE       |
|        | SIHPORA SECUNDFLORA  | TEXAS MOUNTAIN LAUREL |
|        | ACACIA WILLARDIANA   | PALO BLANCO           |
- SHRUB / GROUND COVERS**
- | SYMBOL | BOTANICAL NAME         | COMMON NAME          |
|--------|------------------------|----------------------|
|        | RUELLIA PENINSULARIS   | DESERT RUELLIA       |
|        | LEUCOPHYLLUM CANDIDUM  | SILVER SAGE          |
|        | CALLIANDRA ERIOPHYLLA  | PINK FAIRY DUSTER    |
|        | MUHLENBERGIA RIGENS    | DEER GRASS           |
|        | AMBROSIA DELTOIDEA     | TIRANGLELEAF BURSAGE |
|        | LANTANA 'NEW GOLD'     | NEW GOLD LANTANA     |
|        | ROSMARINUS OFFICINALIS | TRAILING ROSEMARY    |
- ACCENTS**
- | SYMBOL | BOTANICAL NAME          | COMMON NAME          |
|--------|-------------------------|----------------------|
|        | AGAVE VICTORIAE-REGINAE | QUEEN VICTORIA AGAVE |
|        | HESPERALOE PARVIFOLIA   | RED YUCCA            |
|        | PEDILANTHUS MACROCARPUS | LADY SLIPPER         |
- INERT MATERIAL**
- | SYMBOL | DESCRIPTION      |
|--------|------------------|
|        | PERMEABLE PAVERS |
|        | HEADER           |
|        | WOOD MULCH       |
|        | ROOT BARRIER     |

**LANDSCAPE RESTORATION LEGEND**

SYMBOL

SALVAGE AND RESTORE DISTURBED EXISTING LANDSCAPE AREA

28447  
EDWARD C.  
CORBETT  
Professional Engineer  
State of Arizona

28447  
EDWARD C.  
CORBETT  
Professional Engineer  
State of Arizona

MARK	DATE	DESCRIPTION	BY

ENGINEERING & TRANSPORTATION DEPARTMENT  
CITY OF TEMPE  
ENGINEERING DIVISION  
P.O. BOX 5502 TEMPE AZ 85289

SURVEYED	DESCRIPTION	DATE
DESIGNED: BSP	SMITH RD IMPROVEMENTS APACHE BLVD TO UNIVERSITY DR Tempe, Arizona	DATE: 2024
DRAWN: SRD		PROJECT NO. 5410441A
CHECKED: EC		SHEET 55 OF 69
SCALE: N/A		LANDSCAPE PLANS LSD4

Date: 11/14/2024  
 Drawing Name: 5410441A.LSD4  
 Drawing Number: 5410441A.LSD4

Control Arizona 811 or text 811  
working days before you begin excavation

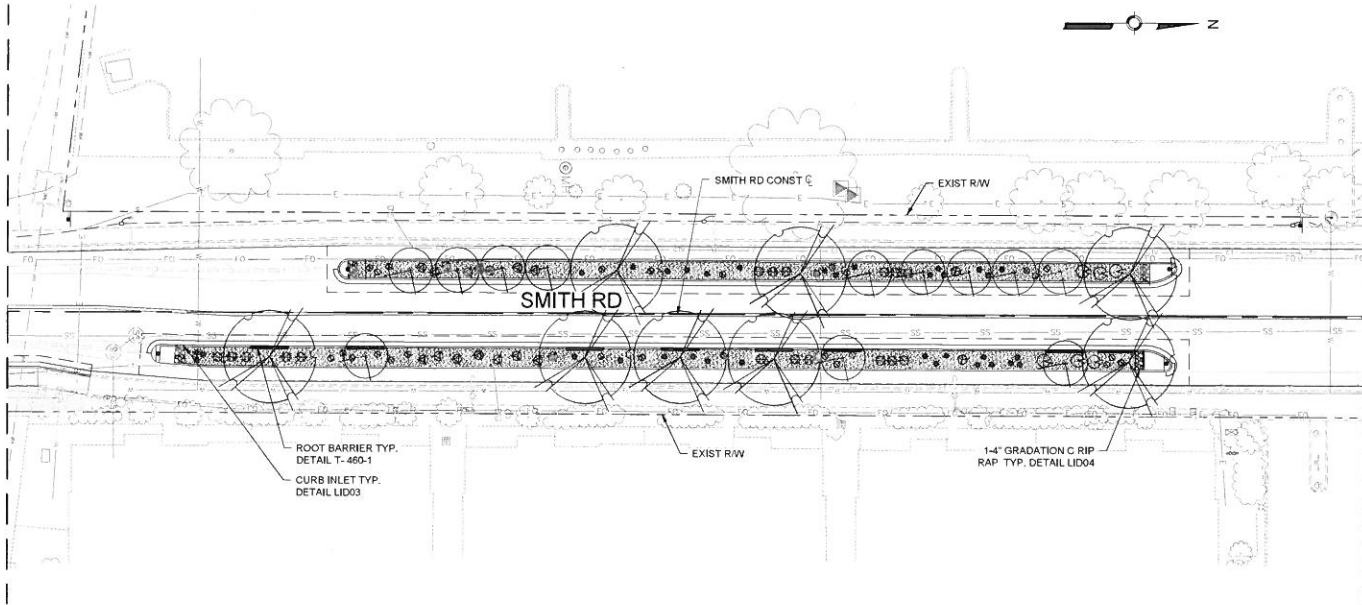
**ARIZONA**

Call 811 or click Arizona811.com

0 10' 20'  
HORIZONTAL

SEE PREVIOUS SHEET  
MATCHLINE STA 27+50

MATCHLINE STA 32+00  
SEE NEXT SHEET



- TREES**
- | SYMBOL | BOTANICAL NAME       | COMMON NAME           |
|--------|----------------------|-----------------------|
|        | PISTACIA 'RED PUSH'  | RED PUSH PISTACHE     |
|        | ACACIA ANEURA        | MULGA                 |
|        | CAESALPINIA CACALACO | CASCALOTE 'SMOOTHIE'  |
|        | OLEA EUROPAEA        | FRUITLESS OLIVE       |
|        | SOHPORA SECUNDFLORA  | TEXAS MOUNTAIN LAUREL |
|        | ACACIA WILLARDIANA   | PALO BLANCO           |
- SHRUB / GROUND COVERS**
- | SYMBOL | BOTANICAL NAME         | COMMON NAME          |
|--------|------------------------|----------------------|
|        | RUELLIA PENINSULARIS   | DESERT RUELLIA       |
|        | LEUCOPHYLLUM CANDIDUM  | SILVER SAGE          |
|        | CALLIANDRA ERIOPHYLLA  | PINK FAIRY DUSTER    |
|        | MUHLENBERGIA RIGENS    | DEER GRASS           |
|        | AMBROSIA DELTOIDEA     | TIRANGLELEAF BURSAGE |
|        | LANTANA 'NEW GOLD'     | NEW GOLD LANTANA     |
|        | ROSMARINUS OFFICINALIS | TRAILING ROSEMARY    |
- ACCENTS**
- | SYMBOL | BOTANICAL NAME          | COMMON NAME          |
|--------|-------------------------|----------------------|
|        | AGAVE VICTORIAE-REGINAE | QUEEN VICTORIA AGAVE |
|        | HESPERALOE PARVIFOLIA   | RED YUCCA            |
|        | PEDILANTHUS MACROCARPUS | LADY SLIPPER         |
- INERT MATERIAL**
- | SYMBOL | DESCRIPTION      |
|--------|------------------|
|        | PERMEABLE PAVERS |
|        | HEADER           |
|        | WOOD MULCH       |
|        | ROOT BARRIER     |

**LANDSCAPE RESTORATION LEGEND**

SYMBOL

SALVAGE AND RESTORE DISTURBED EXISTING LANDSCAPE AREA

EDWARD C. CORRAL  
28447  
PROFESSIONAL ENGINEER  
STATE OF ARIZONA

cdlg  
CORRAL DESIGN GROUP, INC.  
4450 SOUTH LAKE STREET  
MESA, ARIZONA 85204  
TEL: 480.222.4800 FAX: 480.222.4809  
WWW.CORRALDESIGNGROUP.COM

MARK	DATE	DESCRIPTION	BY

ENGINEERING & TRANSPORTATION DEPARTMENT  
CITY OF TEMPE  
ENGINEERING DIVISION

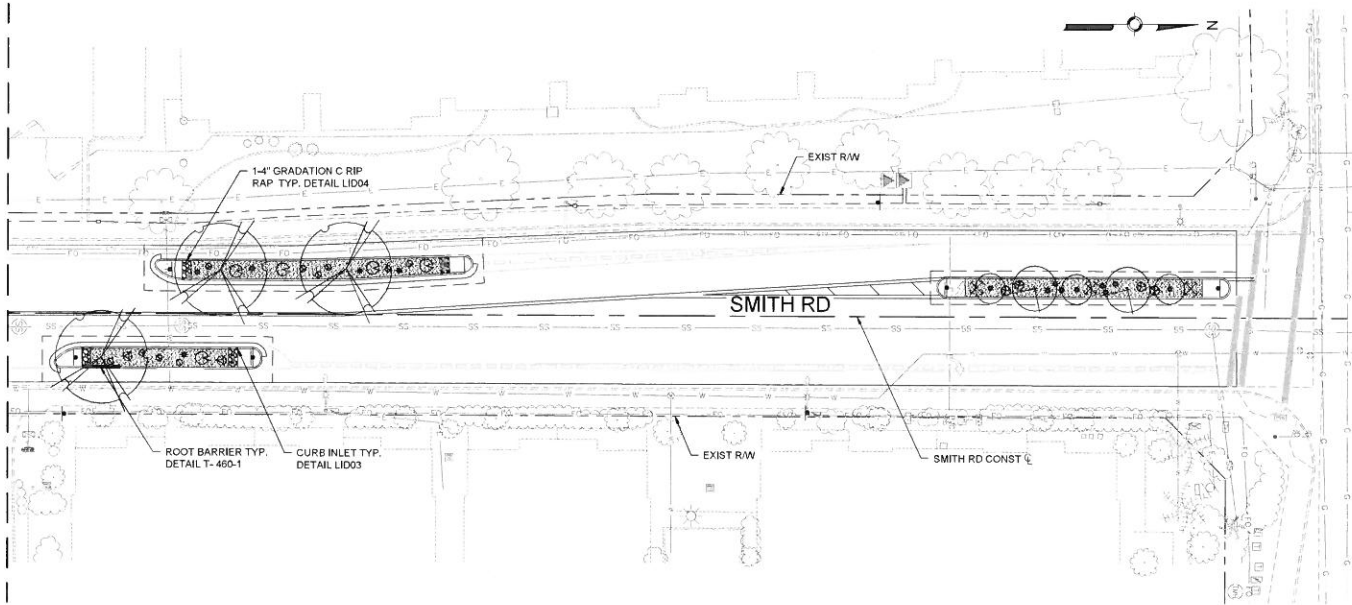
P.O. BOX 5052, TEMPE, AZ 85288

SURVEYED	DESCRIPTION	DATE 2024
DESIGNED: BGP	SMITH RD IMPROVEMENTS APACHE BLVD TO UNIVERSITY DR Tempe, Arizona	PROJECT NO.
DRAWN: SRD		5410441A
CHECKED: EC		DATE
SCALE: NA		SHEET 56 OF 69



2024-05-15 10:58 AM - P:\Projects\2024\5410441A\5410441A.dwg  
 Drawing Author: LINDSEY\_CHESTER

SEE PREVIOUS SHEET  
MATCHLINE STA 32+00



**TREES**

SYMBOL	BOTANICAL NAME COMMON NAME
	PISTACIA 'RED PUSH' RED PUSH PISTACHE
	ACACIA ANEURA MULGA
	CAESALPINIA CACALACO CASCALOTE 'SMOOTHIE'
	OLEA EUROPAEA FRUITLESS OLIVE
	SOHPORA SECUNDIFLORA TEXAS MOUNTAIN LAUREL
	ACACIA WILLARDIANA PALO BLANCO

**SHRUB / GROUND COVERS**

SYMBOL	BOTANICAL NAME COMMON NAME
	RUELLIA PENINSULARIS DESERT RUELLIA
	LEUCOPHYLLUM CANDIDUM SILVER SAGE
	CALLIANDRA ERIOPHYLLA PINK FAIRY DUSTER
	MUHLENBERGIA RIGENS DEER GRASS
	AMBROSIA DELTOIDEA TIRANGLEAF BURSAGE
	LANTANA 'NEW GOLD' NEW GOLD LANTANA
	ROSMARINUS OFFICINALIS TRAILING ROSEMARY

**ACCENTS**

SYMBOL	BOTANICAL NAME COMMON NAME
	AGAVE VICTORIAE-REGINAE QUEEN VICTORIA AGAVE
	HESPERALOE PARVIFOLIA RED YUCCA
	PEDILANTHUS MACROCARPUS LADY SLIPPER

**INERT MATERIAL**

SYMBOL	DESCRIPTION
	PERMEABLE PAVERS
	HEADER
	WOOD MULCH
	ROOT BARRIER

**LANDSCAPE RESTORATION LEGEND**

SYMBOL	DESCRIPTION
	SALVAGE AND RESTORE DISTURBED EXISTING LANDSCAPE AREA

28447  
EDWARD C.  
CORRAL  
Professional Engineer  
State of Arizona

28447 SOUTH 20TH STREET  
TAMPA, FLORIDA 33613  
www.cdlgroup.com

MARK	DATE	DESCRIPTION	BY

ENGINEERING & TRANSPORTATION DEPARTMENT  
CITY OF TEMPE  
ENGINEERING DIVISION  
P.O. BOX 5002, TEMPE, AZ 85280

SURVEYED	DESCRIPTION	DATE 2024
DESIGNED: RSP DRAWN: SRD CHECKED: EC	SMITH RD IMPROVEMENTS APACHE BLVD TO UNIVERSITY DR Tempe, Arizona	PROJECT NO. <b>5410441A</b>
SCALE: 1/8" = 1'-0"	LANDSCAPE PLANS	Sheet <b>57 of 69</b>



Project: 5410441A - 01/24/24 - 01/24/24  
 Drawing: SMITH\_RD\_LANDSCAPE\_PLANS\_57\_69.dwg